

ELEVATION CERTIFICATE

Important: Follow the instructions on pages 1-9.

Copy all pages of this Elevation Certificate and all attachments for (1) community official, (2) insurance agent/company, and (3) building owner.

SECTION A - PROPERTY INFORMATION		FOR INSURANCE COMPANY USE
A1. Building Owner's Name New Leaf Homes		Policy Number:
A2. Building Street Address (including Apt., Unit, Suite, and/or Bldg. No.) or P.O. Route and Box No. 205 Dockside Drive Tax Parcel 070341002		Company NAIC Number:
City Fayetteville	State Georgia	ZIP Code 30215
A3. Property Description (Lot and Block Numbers, Tax Parcel Number, Legal Description, etc.) Lot 388 Canoe Club @ Waterlace, Pod F, Plat Book 100, Page 294-306, Plat Book 100, pages 501-515, Plat Book 101, page 178		
A4. Building Use (e.g., Residential, Non-Residential, Addition, Accessory, etc.) Residential		
A5. Latitude/Longitude: Lat. 33.430788° N Long. -084.519406° W Horizontal Datum: <input type="checkbox"/> NAD 1927 <input checked="" type="checkbox"/> NAD 1983		
A6. Attach at least 2 photographs of the building if the Certificate is being used to obtain flood insurance.		
A7. Building Diagram Number 7		
A8. For a building with a crawspace or enclosure(s):		
a) Square footage of crawspace or enclosure(s) 2900.00 sq ft		
b) Number of permanent flood openings in the crawspace or enclosure(s) within 1.0 foot above adjacent grade N/A		
c) Total net area of flood openings in A8.b N/A sq in		
d) Engineered flood openings? <input type="checkbox"/> Yes <input checked="" type="checkbox"/> No		
A9. For a building with an attached garage:		
a) Square footage of attached garage 1200.00 sq ft		
b) Number of permanent flood openings in the attached garage within 1.0 foot above adjacent grade N/A		
c) Total net area of flood openings in A9.b N/A sq in		
d) Engineered flood openings? <input type="checkbox"/> Yes <input checked="" type="checkbox"/> No		

SECTION B - FLOOD INSURANCE RATE MAP (FIRM) INFORMATION					
B1. NFIP Community Name & Community Number Fayette County 130432		B2. County Name Fayette		B3. State Georgia	
B4. Map/Panel Number 13113C0092E	B5. Suffix E	B6. FIRM Index Date 09-26-2008	B7. FIRM Panel Effective/ Revised Date 09-26-2008	B8. Flood Zone(s) X (unshaded)	B9. Base Flood Elevation(s) (Zone AO, use Base Flood Depth) 849.18
B10. Indicate the source of the Base Flood Elevation (BFE) data or base flood depth entered in Item B9: <input type="checkbox"/> FIS Profile <input type="checkbox"/> FIRM <input type="checkbox"/> Community Determined <input checked="" type="checkbox"/> Other/Source: County Flood Hazard Certificate (see attached)					
B11. Indicate elevation datum used for BFE in Item B9: <input type="checkbox"/> NGVD 1929 <input checked="" type="checkbox"/> NAVD 1988 <input type="checkbox"/> Other/Source: _____					
B12. Is the building located in a Coastal Barrier Resources System (CBRS) area or Otherwise Protected Area (OPA)? <input type="checkbox"/> Yes <input checked="" type="checkbox"/> No Designation Date: _____ <input type="checkbox"/> CBRS <input type="checkbox"/> OPA					

ELEVATION CERTIFICATE

OMB No. 1660-0008
Expiration Date: November 30, 2022

IMPORTANT: In these spaces, copy the corresponding information from Section A.			FOR INSURANCE COMPANY USE
Building Street Address (including Apt., Unit, Suite, and/or Bldg. No.) or P.O. Route and Box No. 205 Dockside Drive Tax Parcel 070341002			Policy Number:
City Fayetteville	State Georgia	ZIP Code 30215	Company NAIC Number

SECTION C – BUILDING ELEVATION INFORMATION (SURVEY REQUIRED)

C1. Building elevations are based on: Construction Drawings* Building Under Construction* Finished Construction
 *A new Elevation Certificate will be required when construction of the building is complete.

C2. Elevations – Zones A1–A30, AE, AH, A (with BFE), VE, V1–V30, V (with BFE), AR, AR/A, AR/AE, AR/A1–A30, AR/AH, AR/AO. Complete Items C2.a–h below according to the building diagram specified in Item A7. In Puerto Rico only, enter meters.

Benchmark Utilized: Sub BM (Crescent Creek Dr.) Vertical Datum: NAVD 1988

Indicate elevation datum used for the elevations in items a) through h) below.

NGVD 1929 NAVD 1988 Other/Source: _____

Datum used for building elevations must be the same as that used for the BFE.


Check the measurement used.

- | | | | |
|---|-------|--|---------------------------------|
| a) Top of bottom floor (including basement, crawlspace, or enclosure floor) | 882.8 | <input checked="" type="checkbox"/> feet | <input type="checkbox"/> meters |
| b) Top of the next higher floor | 893.0 | <input checked="" type="checkbox"/> feet | <input type="checkbox"/> meters |
| c) Bottom of the lowest horizontal structural member (V Zones only) | N/A | <input checked="" type="checkbox"/> feet | <input type="checkbox"/> meters |
| d) Attached garage (top of slab) | 891.3 | <input checked="" type="checkbox"/> feet | <input type="checkbox"/> meters |
| e) Lowest elevation of machinery or equipment servicing the building
(Describe type of equipment and location in Comments) | 891.0 | <input checked="" type="checkbox"/> feet | <input type="checkbox"/> meters |
| f) Lowest adjacent (finished) grade next to building (LAG) | 881.6 | <input checked="" type="checkbox"/> feet | <input type="checkbox"/> meters |
| g) Highest adjacent (finished) grade next to building (HAG) | 891.0 | <input checked="" type="checkbox"/> feet | <input type="checkbox"/> meters |
| h) Lowest adjacent grade at lowest elevation of deck or stairs, including structural support | 882.5 | <input checked="" type="checkbox"/> feet | <input type="checkbox"/> meters |

SECTION D – SURVEYOR, ENGINEER, OR ARCHITECT CERTIFICATION

This certification is to be signed and sealed by a land surveyor, engineer, or architect authorized by law to certify elevation information. I certify that the information on this Certificate represents my best efforts to interpret the data available. I understand that any false statement may be punishable by fine or imprisonment under 18 U.S. Code, Section 1001.

Were latitude and longitude in Section A provided by a licensed land surveyor? Yes No Check here if attachments.

Certifier's Name Warren Gray	License Number 2984	
Title Georgia Registered Land Surveyor		
Company Name W. D. Gray and Associates, Inc.		
Address 160-B Greencastle Road		
City Tyrone	State Georgia	

Signature <i>Warren Gray</i>	Date 05-16-2022	Telephone (770) 486-7552	Ext.
---------------------------------	--------------------	-----------------------------	------

Copy all pages of this Elevation Certificate and all attachments for (1) community official, (2) insurance agent/company, and (3) building owner.

Comments (including type of equipment and location, per C2(e), if applicable)
 Per the referenced flood insurance rate map, a portion of this lot is in a Zone A (no base flood elevation determined) flood hazard area and a portion is in a Zone "X" unshaded designated area. However, per the attached Flood Hazard Certificate (see attached) issued by the Fayette County Environmental Management Dept., the Base Flood Elevation at this lot is 849.18 with a required minimum finished floor elevation of 852.18, this house and lowest adjacent grade to the house is above and out of the 100 year flood plain. W. D. Gray and Associates, Inc. did not participate in establishing the Base Flood Elevation. The machinery in section "C" (C2e) is an outside HVAC unit. Sq. Ft. in section "A" are approximate. The Latitude and Longitude was determined using google earth. For a better understanding of flooding, flood risk and available flood insurance programs please visit www.fema.gov.

ELEVATION CERTIFICATE

OMB No. 1660-0008
Expiration Date: November 30, 2022

IMPORTANT: In these spaces, copy the corresponding information from Section A.			FOR INSURANCE COMPANY USE
Building Street Address (including Apt., Unit, Suite, and/or Bldg. No.) or P.O. Route and Box No. 205 Dockside Drive Tax Parcel 070341002			Policy Number:
City Fayetteville	State Georgia	ZIP Code 30215	Company NAIC Number

SECTION E – BUILDING ELEVATION INFORMATION (SURVEY NOT REQUIRED) FOR ZONE AO AND ZONE A (WITHOUT BFE)

For Zones AO and A (without BFE), complete Items E1–E5. If the Certificate is intended to support a LOMA or LOMR-F request, complete Sections A, B, and C. For Items E1–E4, use natural grade, if available. Check the measurement used. In Puerto Rico only, enter meters.

- E1. Provide elevation information for the following and check the appropriate boxes to show whether the elevation is above or below the highest adjacent grade (HAG) and the lowest adjacent grade (LAG).
- a) Top of bottom floor (including basement, crawlspace, or enclosure) is _____ feet meters above or below the HAG.
- b) Top of bottom floor (including basement, crawlspace, or enclosure) is _____ feet meters above or below the LAG.
- E2. For Building Diagrams 6–9 with permanent flood openings provided in Section A Items 8 and/or 9 (see pages 1–2 of Instructions), the next higher floor (elevation C2.b in the diagrams) of the building is _____ feet meters above or below the HAG.
- E3. Attached garage (top of slab) is _____ feet meters above or below the HAG.
- E4. Top of platform of machinery and/or equipment servicing the building is _____ feet meters above or below the HAG.
- E5. Zone AO only: If no flood depth number is available, is the top of the bottom floor elevated in accordance with the community's floodplain management ordinance? Yes No Unknown. The local official must certify this information in Section G.

SECTION F – PROPERTY OWNER (OR OWNER'S REPRESENTATIVE) CERTIFICATION

The property owner or owner's authorized representative who completes Sections A, B, and E for Zone A (without a FEMA-issued or community-issued BFE) or Zone AO must sign here. The statements in Sections A, B, and E are correct to the best of my knowledge.

Property Owner or Owner's Authorized Representative's Name

Address _____ City _____ State _____ ZIP Code _____

Signature _____ Date _____ Telephone _____

Comments

Check here if attachments.

ELEVATION CERTIFICATE

OMB No. 1660-0008
Expiration Date: November 30, 2022

IMPORTANT: In these spaces, copy the corresponding information from Section A.			FOR INSURANCE COMPANY USE
Building Street Address (including Apt., Unit, Suite, and/or Bldg. No.) or P.O. Route and Box No. 205 Dockside Drive Tax Parcel 070341002			Policy Number:
City Fayetteville	State Georgia	ZIP Code 30215	Company NAIC Number

SECTION G – COMMUNITY INFORMATION (OPTIONAL)

The local official who is authorized by law or ordinance to administer the community's floodplain management ordinance can complete Sections A, B, C (or E), and G of this Elevation Certificate. Complete the applicable item(s) and sign below. Check the measurement used in Items G8–G10. In Puerto Rico only, enter meters.

- G1. The information in Section C was taken from other documentation that has been signed and sealed by a licensed surveyor, engineer, or architect who is authorized by law to certify elevation information. (Indicate the source and date of the elevation data in the Comments area below.)
- G2. A community official completed Section E for a building located in Zone A (without a FEMA-issued or community-issued BFE) or Zone AO.
- G3. The following information (Items G4–G10) is provided for community floodplain management purposes.

G4. Permit Number	G5. Date Permit Issued	G6. Date Certificate of Compliance/Occupancy Issued
-------------------	------------------------	---

- G7. This permit has been issued for: New Construction Substantial Improvement
- G8. Elevation of as-built lowest floor (including basement) of the building: _____ feet meters Datum _____
- G9. BFE or (in Zone AO) depth of flooding at the building site: _____ feet meters Datum _____
- G10. Community's design flood elevation: _____ feet meters Datum _____

Local Official's Name	Title
-----------------------	-------

Community Name	Telephone
----------------	-----------

Signature	Date
-----------	------

Comments (including type of equipment and location, per C2(e), if applicable)

Check here if attachments.

BUILDING PHOTOGRAPHS

ELEVATION CERTIFICATE

See Instructions for Item A6.

OMB No. 1660-0008
Expiration Date: November 30, 2022

IMPORTANT: In these spaces, copy the corresponding information from Section A.			FOR INSURANCE COMPANY USE
Building Street Address (including Apt., Unit, Suite, and/or Bldg. No.) or P.O. Route and Box No. 205 Dockside Drive Tax Parcel 070341002			Policy Number:
City Fayetteville	State Georgia	ZIP Code 30215	Company NAIC Number

If using the Elevation Certificate to obtain NFIP flood insurance, affix at least 2 building photographs below according to the instructions for Item A6. Identify all photographs with date taken; "Front View" and "Rear View"; and, if required, "Right Side View" and "Left Side View." When applicable, photographs must show the foundation with representative examples of the flood openings or vents, as indicated in Section A8. If submitting more photographs than will fit on this page, use the Continuation Page.



Photo One

Photo One Caption Front 05 /06 /2022

Clear Photo One



Photo Two

Photo Two Caption Left 05 /06 / 2022

Clear Photo Two

BUILDING PHOTOGRAPHS

Continuation Page

OMB No. 1660-0008

Expiration Date: November 30, 2022

ELEVATION CERTIFICATE

IMPORTANT: In these spaces, copy the corresponding information from Section A.			FOR INSURANCE COMPANY USE
Building Street Address (including Apt., Unit, Suite, and/or Bldg. No.) or P.O. Route and Box No. 205 Dockside Drive Tax Parcel 070341002			Policy Number:
City Fayetteville	State Georgia	ZIP Code 30215	Company NAIC Number

If submitting more photographs than will fit on the preceding page, affix the additional photographs below. Identify all photographs with: date taken; "Front View" and "Rear View"; and, if required, "Right Side View" and "Left Side View." When applicable, photographs must show the foundation with representative examples of the flood openings or vents, as indicated in Section A8.



Photo Three

Photo Three Caption Right 05 /06 / 2022



Clear Photo Three



Photo Four

Photo Four Caption Rear 05 /06 / 2022

Clear Photo Four



140 Stonewall Avenue West Suite 203
 Fayetteville, GA 30214
 Phone: (770) 305-5410

Permit Note :

Permit Issued Date: 5/19/2021

Subdivision:	Canoe Club at Waterlace Pod F	Lot #:	388
Address:	205 DOCKSIDE DR, LT, Fayetteville, GA 30215	100 Yr. Flood Plain Elevation	849.18
FIRM Panel #:	13113C0092E	Date:	9/26/2008
Creek Name:	Pelham Creek	Watercourse Type:	Lake
Total Acreage:	1.89	Disturbed Acreage:	0.5
Owner:	New LeafNLH	Phone Number:	6786181478
Builder:	New LeafNLH	Phone Number:	6786181478
Natural Buffer:	100'	Impervious Setback:	150'
Base Flood Elevation	849.18	MFFE:	852.18

NOTE: SEE ATTACHED PLAT FOR EXACT STRUCTURE(S) LOCATION AND SETBACKS. PROPERTY CORNERS MUST BE ADEQUATELY STAKED.

APPLICANT'S COVENANT

As the applicant for a Certification of Stormwater Compliance for the property hereon described, I do hereby covenant that the information supplied with this application is true and correct and I do hereby agree to comply with the ordinances of Fayette County pertaining to floodplain, watershed protection, and erosion & sediment control. It is understood and agreed by the applicant that any error, misstatement, or misrepresentation of fact, either with or without intention on his part, such as might if known, cause a refusal of this application or any alteration or change in plans made without approval of the Stormwater Compliance, shall constitute sufficient grounds for revocation of said Certificate of Stormwater and any Building Permit resulting therefrom.

APPLICANT

DATE
